











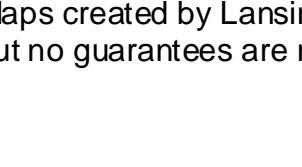


Map Area

Legend

-  Parcels
- Zoning**
-  A RESID
-  B RESID
-  C1 RESI
-  C2 RESI
-  C3 RESI
-  C4 RESI
-  D ADMIN
-  E LOCAL
-  F COMME
-  G GENER
-  H INDUS
-  PD

Maps drawn at a scale of 1" to 750'.

Descriptions of each zoning class are available at www.muniweb.com.

Maps created by Lansing Township Department of Planning and Development 2009. Information is believed to be accurate, but no guarantees are made to that effect by the Department or the Charter Township of Lansing.